

COMUNE DI TERRALBA

Provincia di Oristano

BORGATA DI MARCEDDI' PIANO PARTICOLAREGGIATO DEL CENTRO STORICO ZONA A CON VALENZA DI PIANO DI RISANAMENTO



ABACO TIPOLOGICO

Il Professionista incaricato
Arch. Luigi Lobina

I Consulenti
Ing. Sandro Lobina
Arch. Elisabetta Lobina

Il Gruppo di Lavoro
Ing. Daniele Olla
Ing. Giancarlo Pisu
Geom. Albert Onnis

Il Sindaco
Dott. Pietro Paolo Piras

Il Resp. del Servizio
Geom.
Romano Pitzus

Allegato	Tavola
D	5

Scala	File
	Terralba\ Marceddi\PP\

Data	Maggio 2013
Agg.to 1	



COMUNE DI TERRALBA

Provincia di Oristano

**BORGATA DI MARCEDDI'
PIANO PARTICOLAREGGIATO
DEL CENTRO STORICO
(ZONA A)
CON VALENZA DI PIANO DI RISANAMENTO**

RIFERIMENTI TIPOLOGICI



COMUNE DI TERRALBA

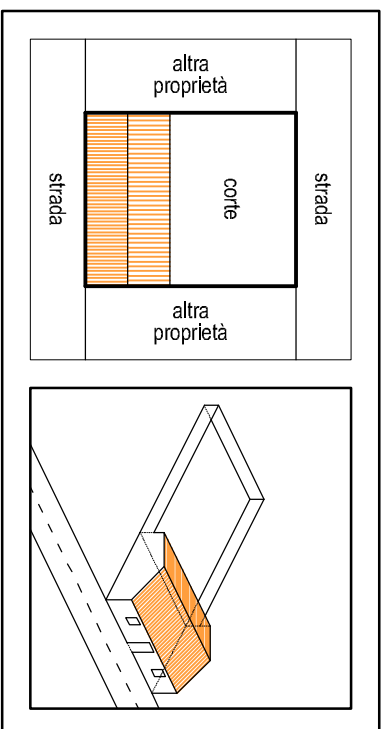
Provincia di Oristano

**BORGATA DI MARCEDDI'
PIANO PARTICOLAREGGIATO
DEL CENTRO STORICO
(ZONA A)
CON VALENZA DI PIANO DI RISANAMENTO**

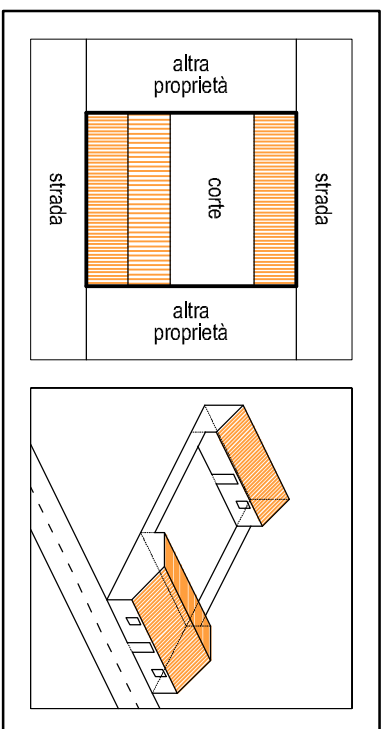
RIFERIMENTI TIPOLOGICI RESIDENZIALI

Si tratta della tipologia che ha origine nel primo embrione edilizio a cui si sono succeduti i diversi ampliamenti e le diverse configurazioni.

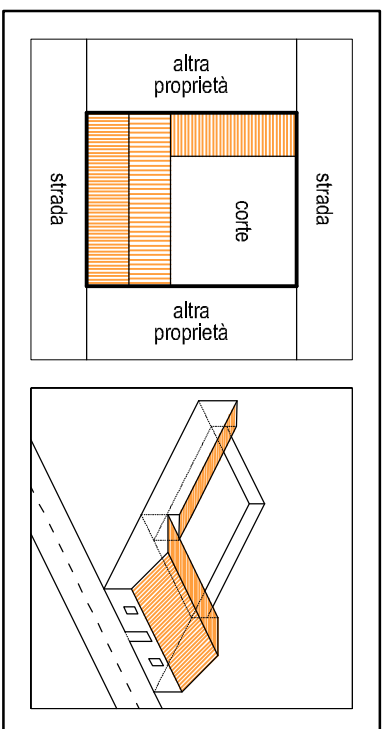
Talvolta la definizione "strada" è sostituibile con la definizione "altra proprietà" e viceversa.



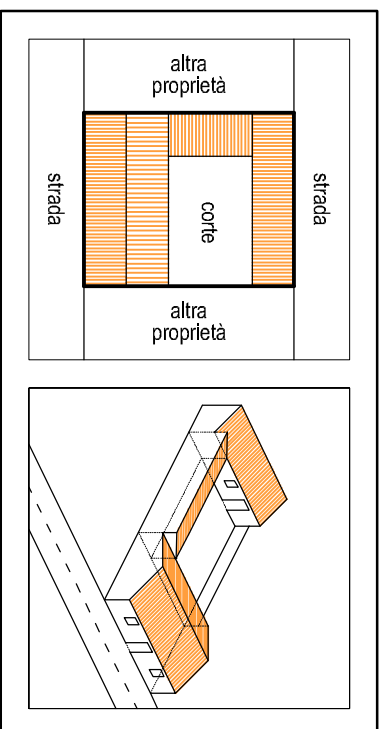
A.1



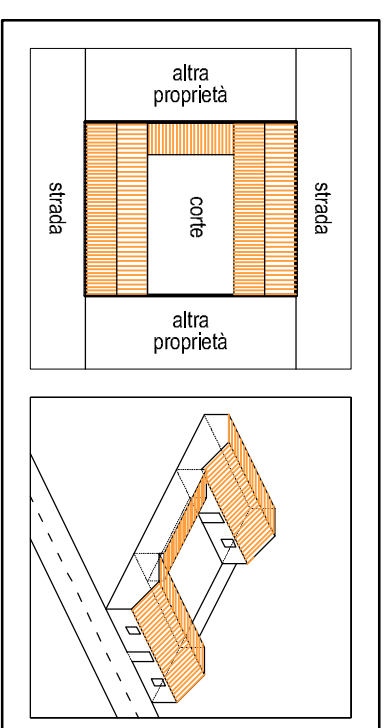
A.2



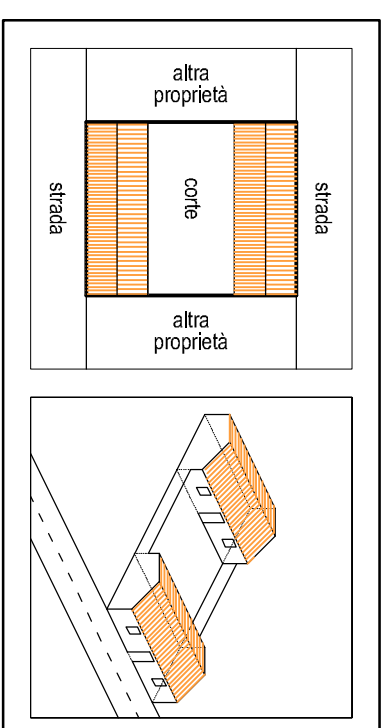
A.3



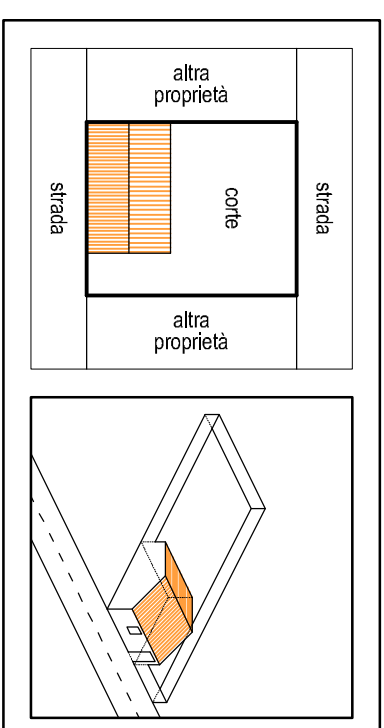
A.4



A.5



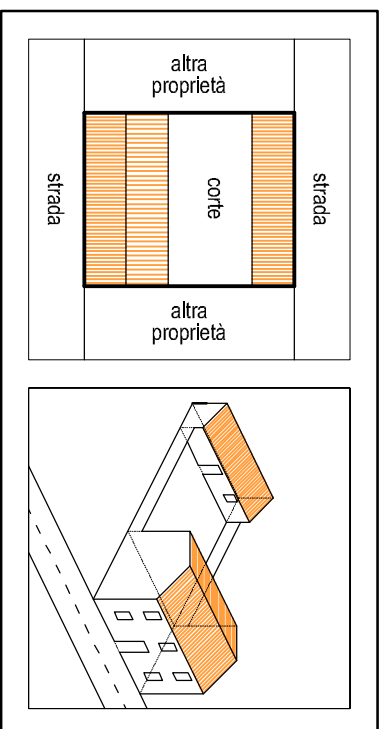
A.6



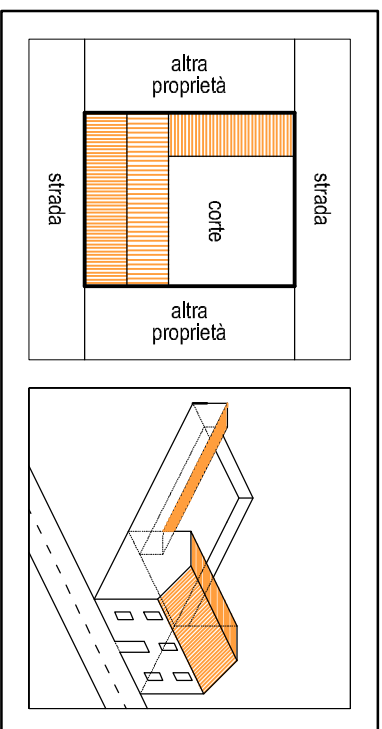
A.7



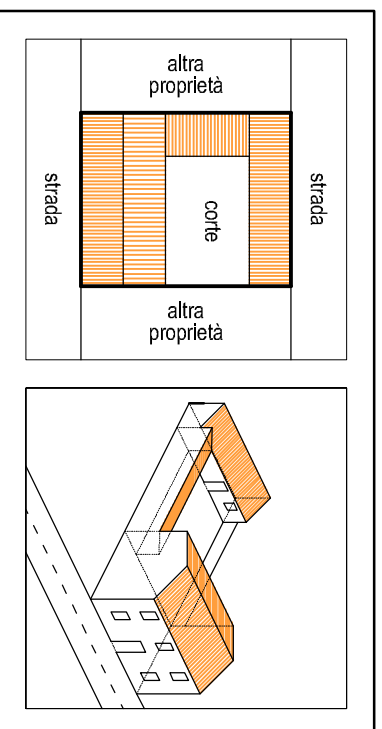
B.1



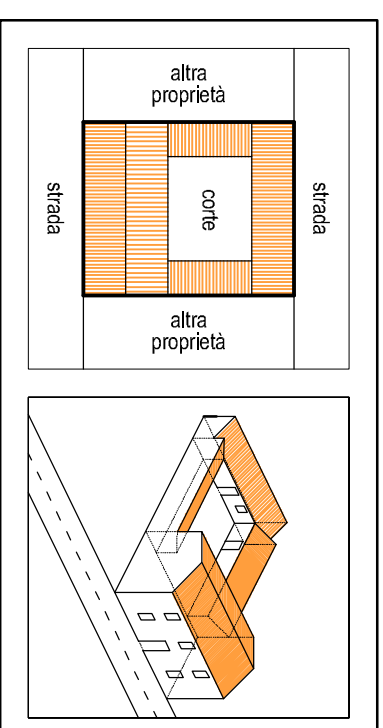
B.2a



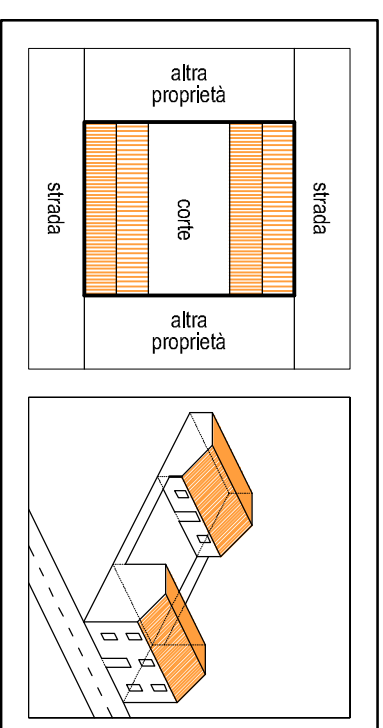
B.2b



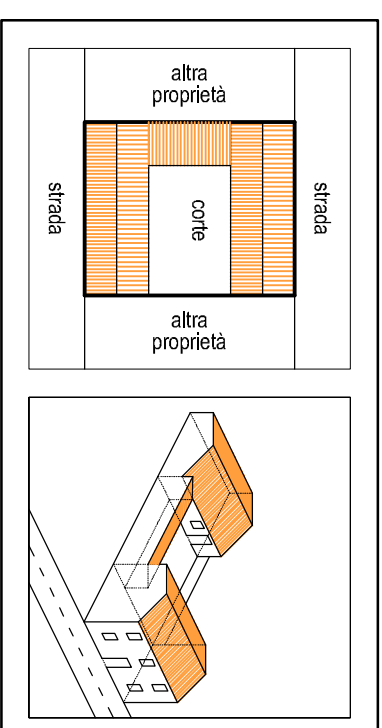
B.3



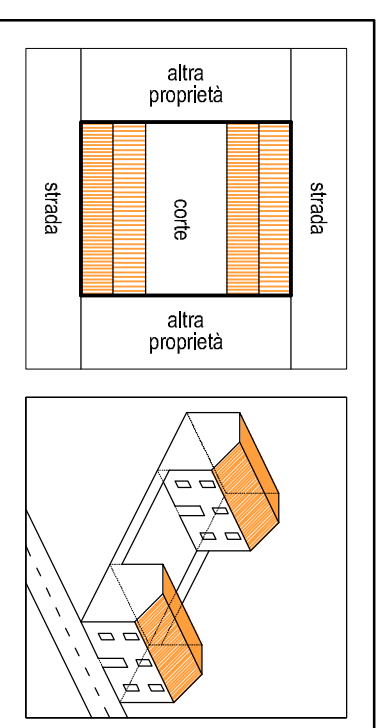
B.4



B.5



B.6



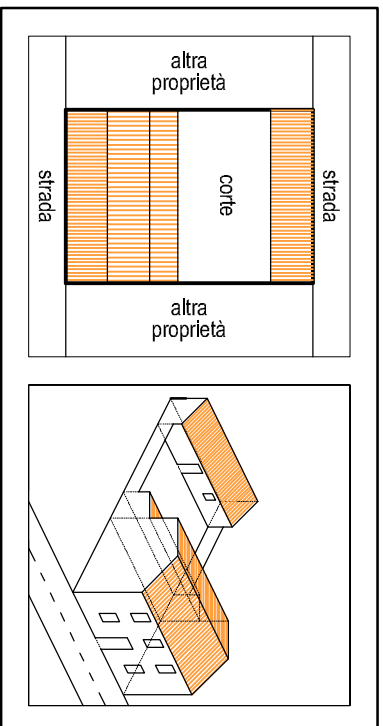
B.7

RIFERIMENTO TIPOLOGICO

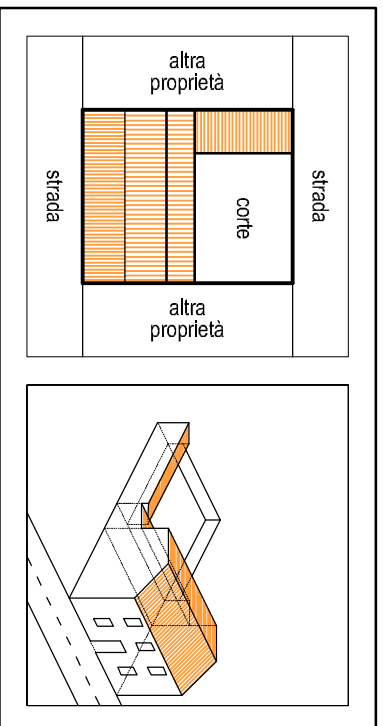
C



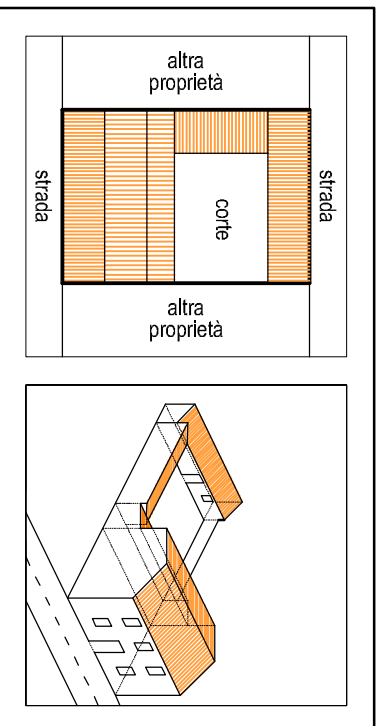
C.1



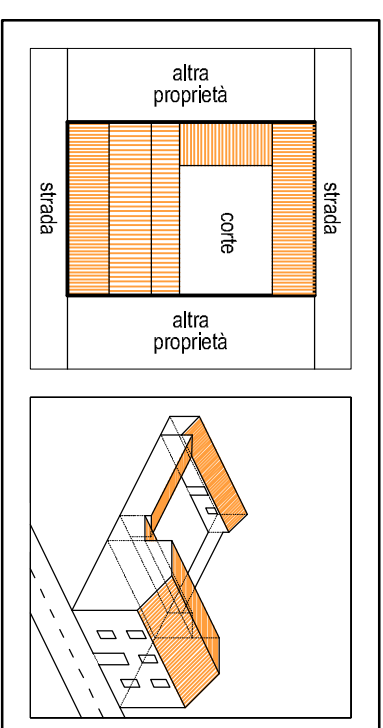
C.2



C.3



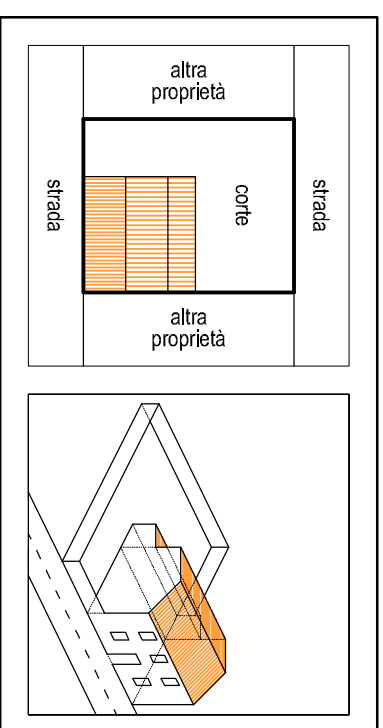
C.4



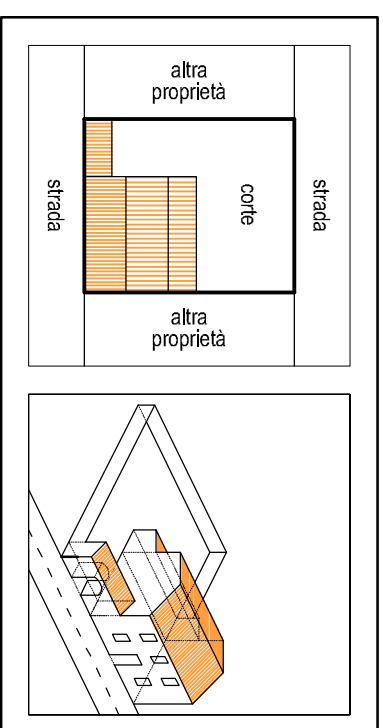
C.5

RIFERIMENTO TIPOLOGICO

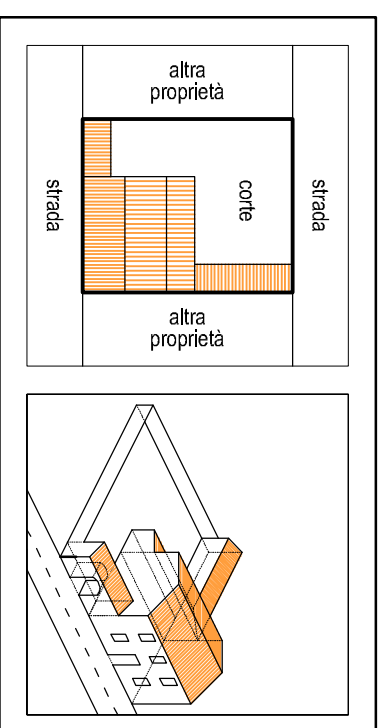
D



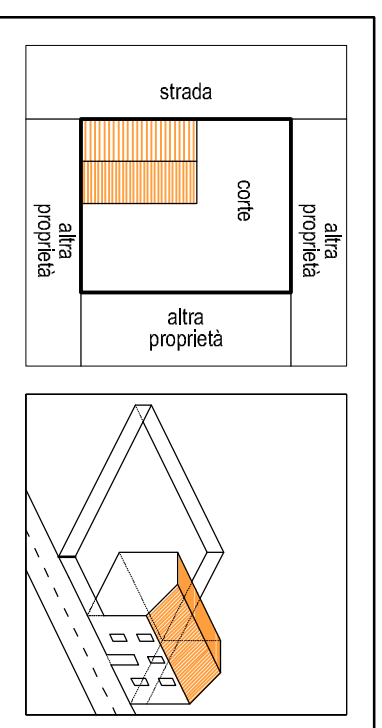
D.1



D.2



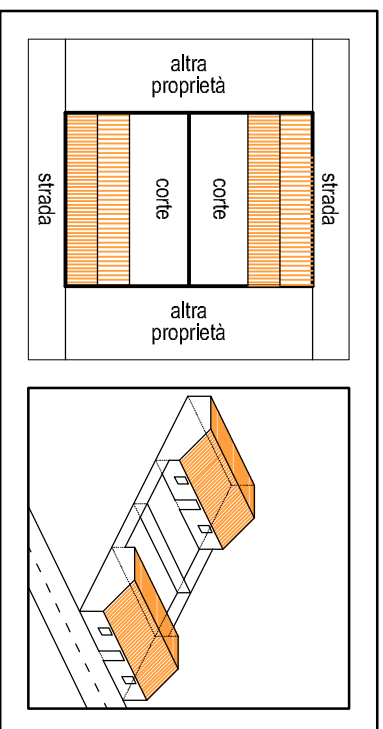
D.3



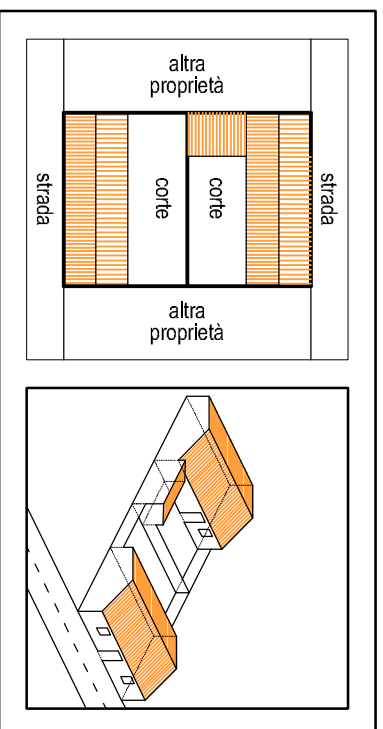
D.4

RIFERIMENTO TIPOLOGICO

E



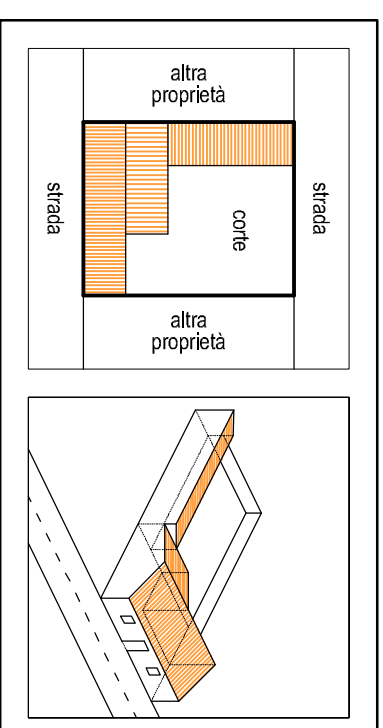
E.1



E.2

RIFERIMENTO TIPOLOGICO

F



F.1